



Harihar, Karnataka, India

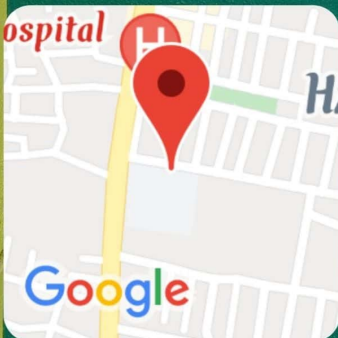
GR54+7R4, Harihar, Karnataka 577601, India

Lat N 14° 30' 29.0916"

Long E 75° 48' 27.1296"

06/09/21 03:26 PM

ಸೆಕ್ಯೂರಿಟಿ
SECURITY



Harihar, Karnataka, India

GR54+7R4, Harihar, Karnataka 577601, India

Lat N 14° 30' 29.8116"

Long E 75° 48' 26.4204"

06/09/21 03:50 PM

ಆರೋಗ್ಯ ಕೇಂದ್ರ ಮತ್ತು ವಿದ್ಯಾರ್ಥಿನಿಯರ ವಿಶ್ರಾಂತಿ ಕೊಠಡಿ
HEALTH CENTRE AND STUDENTS WAITING ROOM



Harihar, Karnataka, India

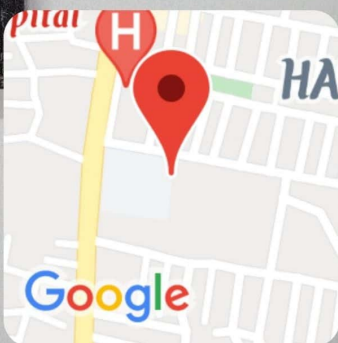
Vaseem Manzil, 3rd Main, 3rd Cross, JC Extension,
Harihar, Karnataka 577601, India

Lat N 14° 30' 29.574"

Long E 75° 48' 27.5688"

06/09/21 03:29 PM

ಶೌಚಾಲಯ
TOILET



Harihar, Karnataka, India

GR55+66R, Harihar, Karnataka 577601, India

Lat N 14° 30' 28.8504"

Long E 75° 48' 27.666"

06/09/21 04:00 PM



Harihar, Karnataka, India

Vaseem Manzil, 3rd Main, 3rd Cross, JC Extension,

Harihar, Karnataka 577601, India

Lat N 14° 30' 29.2392"


Long E 75° 48' 27.4428"

06/09/21 03:30 PM

CCTV



GPS Map Camera



Harihar, Karnataka, India

GR54+7R4, Harihar, Karnataka 577601, India

Lat 14.508126°

Long 75.807536°

28/11/21 11:08 AM